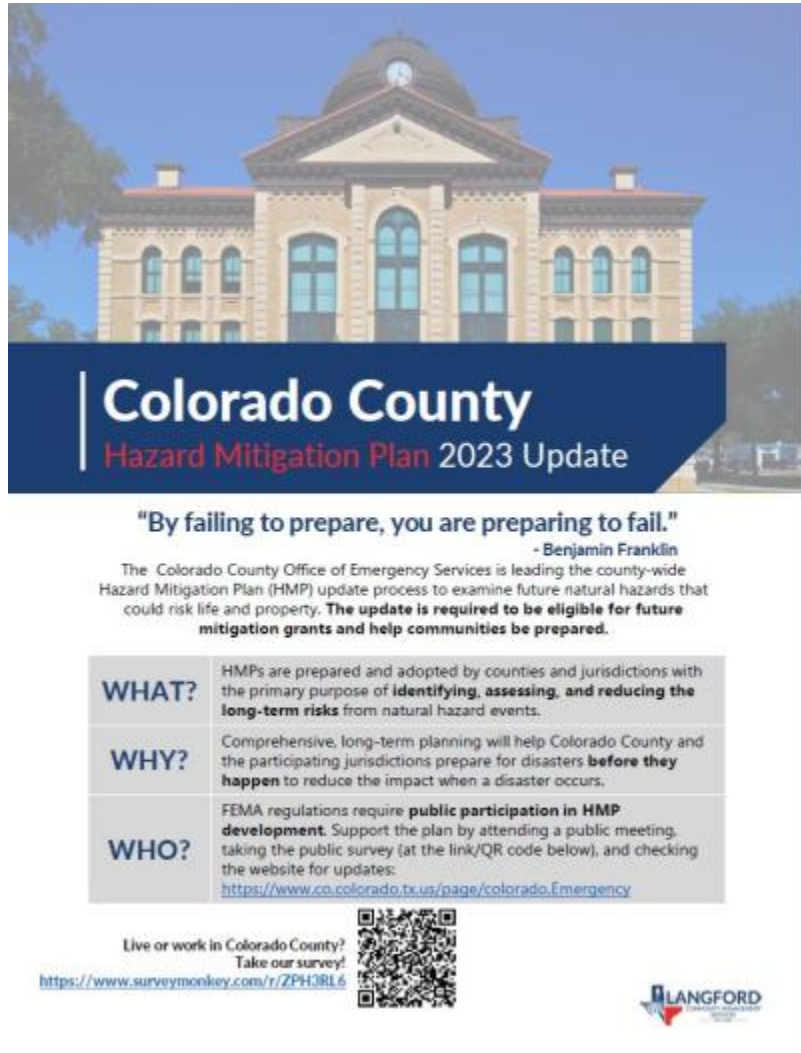


# Colorado County Hazard Mitigation Plan

News Release Date

10-18-2023



The flyer features a photograph of the Colorado County Courthouse at the top. Below the photo is a dark blue banner with the text "Colorado County Hazard Mitigation Plan 2023 Update". The main body of the flyer contains a quote from Benjamin Franklin, a paragraph of introductory text, a table with three rows (WHAT?, WHY?, WHO?) detailing the plan's purpose and requirements, a QR code, a survey link, and the Langford logo.



**Colorado County**  
Hazard Mitigation Plan 2023 Update

**"By failing to prepare, you are preparing to fail."**  
- Benjamin Franklin

The Colorado County Office of Emergency Services is leading the county-wide Hazard Mitigation Plan (HMP) update process to examine future natural hazards that could risk life and property. **The update is required to be eligible for future mitigation grants and help communities be prepared.**

<b>WHAT?</b>	HMPs are prepared and adopted by counties and jurisdictions with the primary purpose of <b>identifying, assessing, and reducing the long-term risks</b> from natural hazard events.
<b>WHY?</b>	Comprehensive, long-term planning will help Colorado County and the participating jurisdictions prepare for disasters <b>before they happen</b> to reduce the impact when a disaster occurs.
<b>WHO?</b>	FEMA regulations require <b>public participation in HMP development</b> . Support the plan by attending a public meeting, taking the public survey (at the link/QR code below), and checking the website for updates: <a href="https://www.co.colorado.tx.us/page/colorado.Emergency">https://www.co.colorado.tx.us/page/colorado.Emergency</a>

Live or work in Colorado County?  
Take our survey!  
<https://www.surveymonkey.com/r/ZPH3RL6>



The Colorado County Hazard Mitigation Plan is under going review and needed changes as required every 5 years. Due to COVID and grant funding issues, we are a little behind, but moving forward. Part of the review process is getting public input concerning the plan and information that folks my have that need to be included.

Attached is an invitation/information flyer with a QR code for the public to participate in completing a survey which is a critical part of the plan's renewal process. Please consider placing this on your social media platforms and websites. Also, if you have an upcoming printed edition it would be a great help if you could find a place if space is available.

Thank you so much for everyone's help in making this project a success.

están organizando una jornada de puertas abiertas -

Obtenga información sobre el Plan de mitigación de peligros y brinde valiosos comentarios locales.

**PLAN LOCAL DE MITIGACIÓN DE PELIGROS**

**¡Estás invitado!**  
**Reunión pública**

¡Estás invitado!  
Reunión pública

Ubicación: 305 Radio Lane, Sala de entrenamiento, Columbus, Texas, 78934

Horario: de 18:00 a 20:00

LANGFORD COMMUNITY MANAGEMENT SERVICES EST. 1988

ROJAS

The poster features a background image of a large, multi-story building with a red roof and a central tower. Overlaid on the image are several text boxes and logos. A blue box in the top left contains text about providing local comments. A large blue box in the center contains the main title and invitation. A smaller blue box on the left repeats the invitation. A white box at the bottom center provides the location and time. Logos for 'PLAN LOCAL DE MITIGACIÓN DE PELIGROS', 'LANGFORD COMMUNITY MANAGEMENT SERVICES', and 'ROJAS' are also present.

[View Slideshow](#)